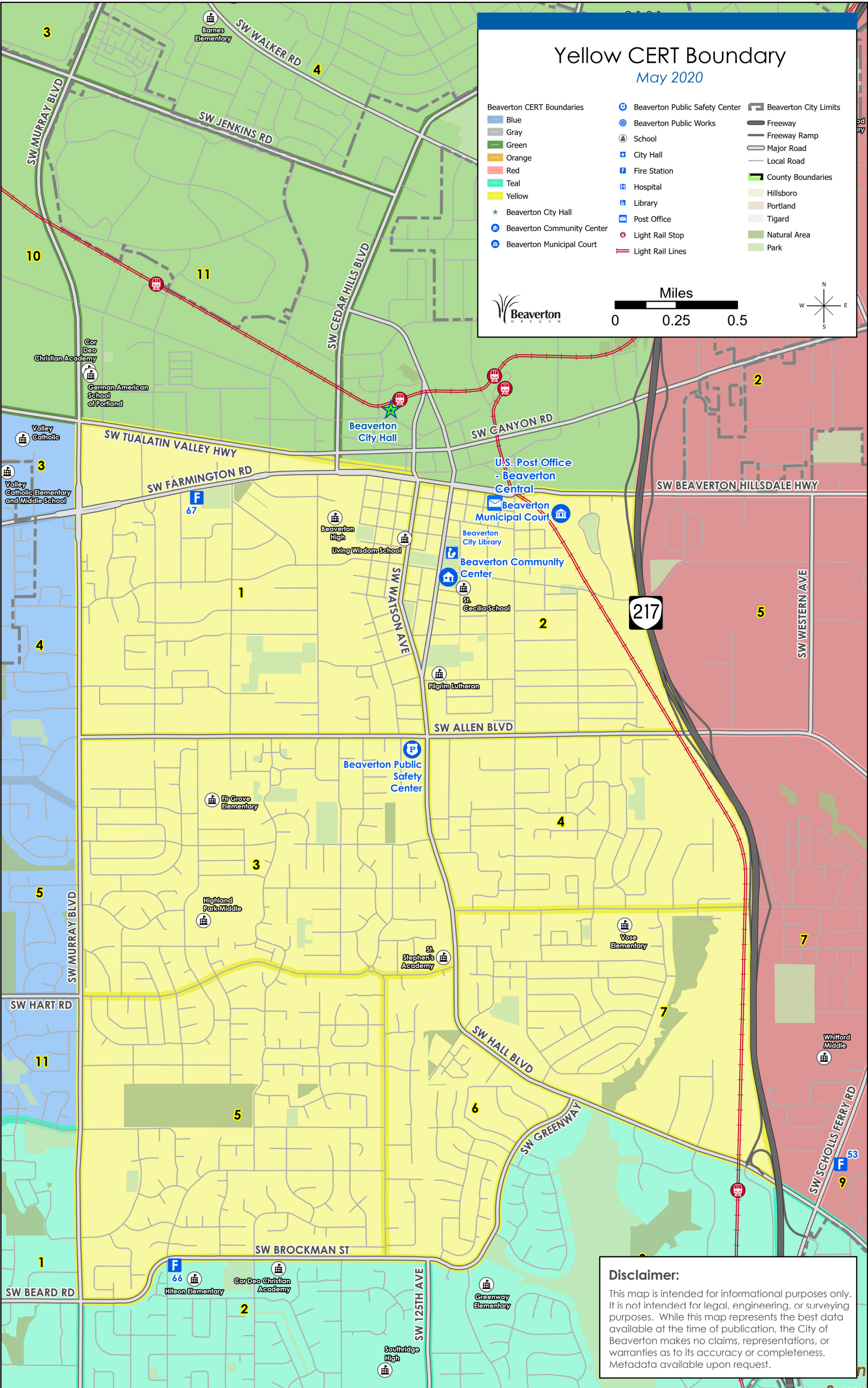
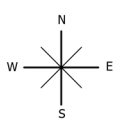
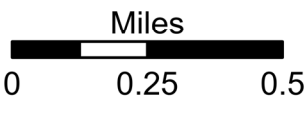


# Yellow CERT Boundary

May 2020

- |  |  |  |
|--|--|--|
| <ul style="list-style-type: none"> <li>Blue</li> <li>Gray</li> <li>Green</li> <li>Orange</li> <li>Red</li> <li>Teal</li> <li>Yellow</li> <li>★ Beaverton City Hall</li> <li>Ⓜ Beaverton Community Center</li> <li>Ⓜ Beaverton Municipal Court</li> </ul> | <ul style="list-style-type: none"> <li>Ⓜ Beaverton Public Safety Center</li> <li>Ⓜ Beaverton Public Works</li> <li>Ⓜ School</li> <li>Ⓜ City Hall</li> <li>Ⓜ Fire Station</li> <li>Ⓜ Hospital</li> <li>Ⓜ Library</li> <li>Ⓜ Post Office</li> <li>Ⓜ Light Rail Stop</li> <li>Ⓜ Light Rail Lines</li> </ul> | <ul style="list-style-type: none"> <li>Ⓜ Beaverton City Limits</li> <li>Ⓜ Freeway</li> <li>Ⓜ Freeway Ramp</li> <li>Ⓜ Major Road</li> <li>Ⓜ Local Road</li> <li>Ⓜ County Boundaries</li> <li>Ⓜ Hillsboro</li> <li>Ⓜ Portland</li> <li>Ⓜ Tigard</li> <li>Ⓜ Natural Area</li> <li>Ⓜ Park</li> </ul> |
|--|--|--|



**Disclaimer:**  
 This map is intended for informational purposes only. It is not intended for legal, engineering, or surveying purposes. While this map represents the best data available at the time of publication, the City of Beaverton makes no claims, representations, or warranties as to its accuracy or completeness. Metadata available upon request.