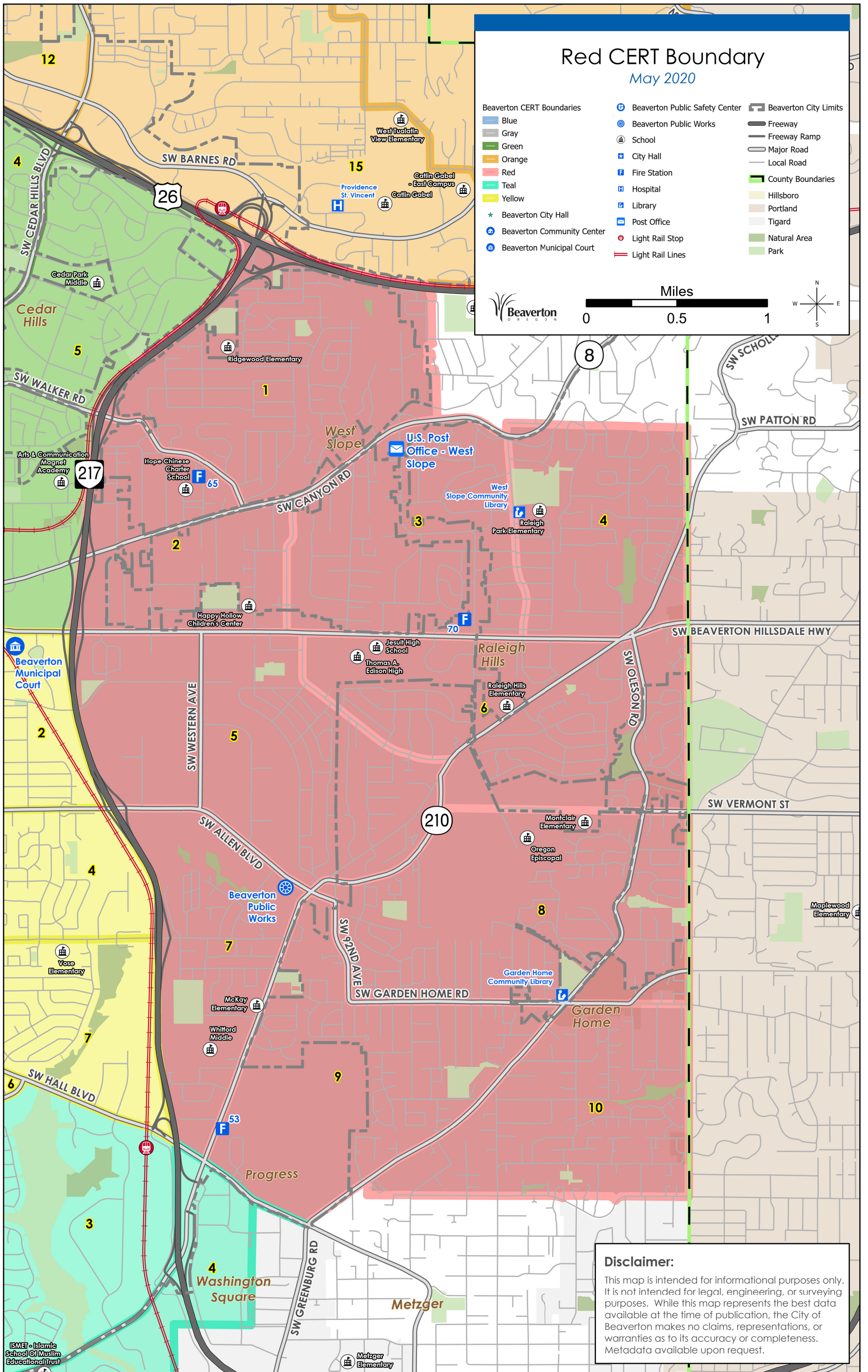
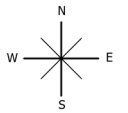
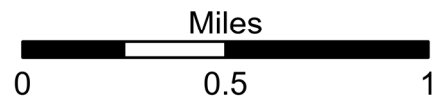


Red CERT Boundary

May 2020

- | | | |
|----------------------------------|--------------------------------|-----------------------|
| Beaverton CERT Boundaries | Beaverton Public Safety Center | Beaverton City Limits |
| Blue | Beaverton Public Works | Freeway |
| Gray | School | Freeway Ramp |
| Green | City Hall | Major Road |
| Orange | Fire Station | Local Road |
| Red | Hospital | County Boundaries |
| Teal | Library | Hillsboro |
| Yellow | Post Office | Portland |
| Beaverton City Hall | Light Rail Stop | Tigard |
| Beaverton Community Center | Light Rail Lines | Natural Area |
| Beaverton Municipal Court | | Park |



Disclaimer:
 This map is intended for informational purposes only. It is not intended for legal, engineering, or surveying purposes. While this map represents the best data available at the time of publication, the City of Beaverton makes no claims, representations, or warranties as to its accuracy or completeness. Metadata available upon request.