






CPA2017-0002/ZMA2017-0002


Proposed Zoning map amendments to the Beaverton Zoning Map




Zoning

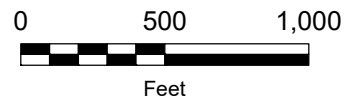
RESIDENTIAL

-  Urban Standard Density (R7)
-  Urban Standard Density (R5)
-  Urban Medium Density (R4)
-  Urban Medium Density (R2)
-  Urban High Density (R1)

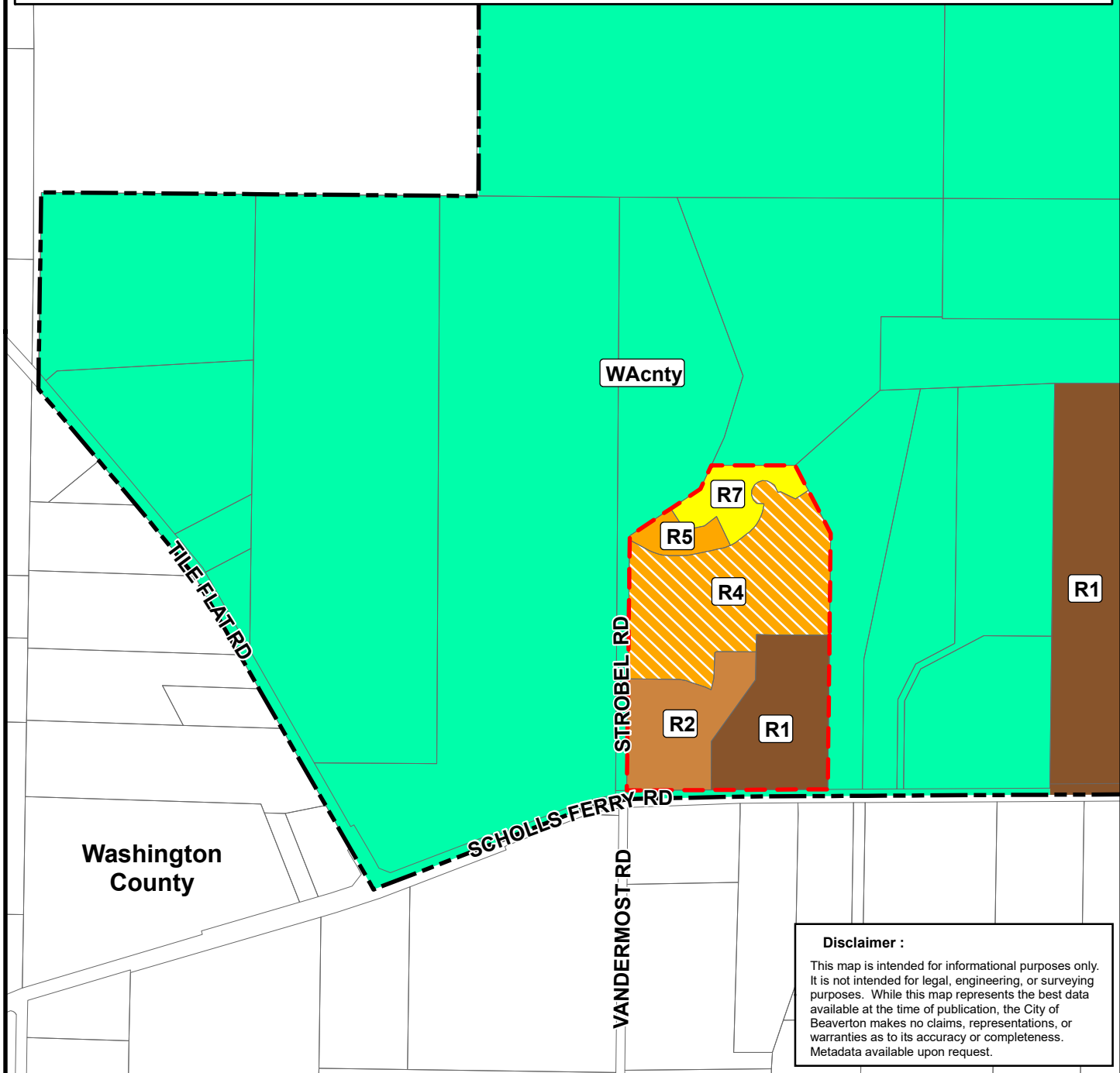
INTERIM ANNEXATION ZONING

-  Interim Washington County Zoning (WAcnty)

-  Changes
-  Taxlots - County
-  Beaverton City Limits



Proposed



**Disclaimer :**  
 This map is intended for informational purposes only. It is not intended for legal, engineering, or surveying purposes. While this map represents the best data available at the time of publication, the City of Beaverton makes no claims, representations, or warranties as to its accuracy or completeness. Metadata available upon request.