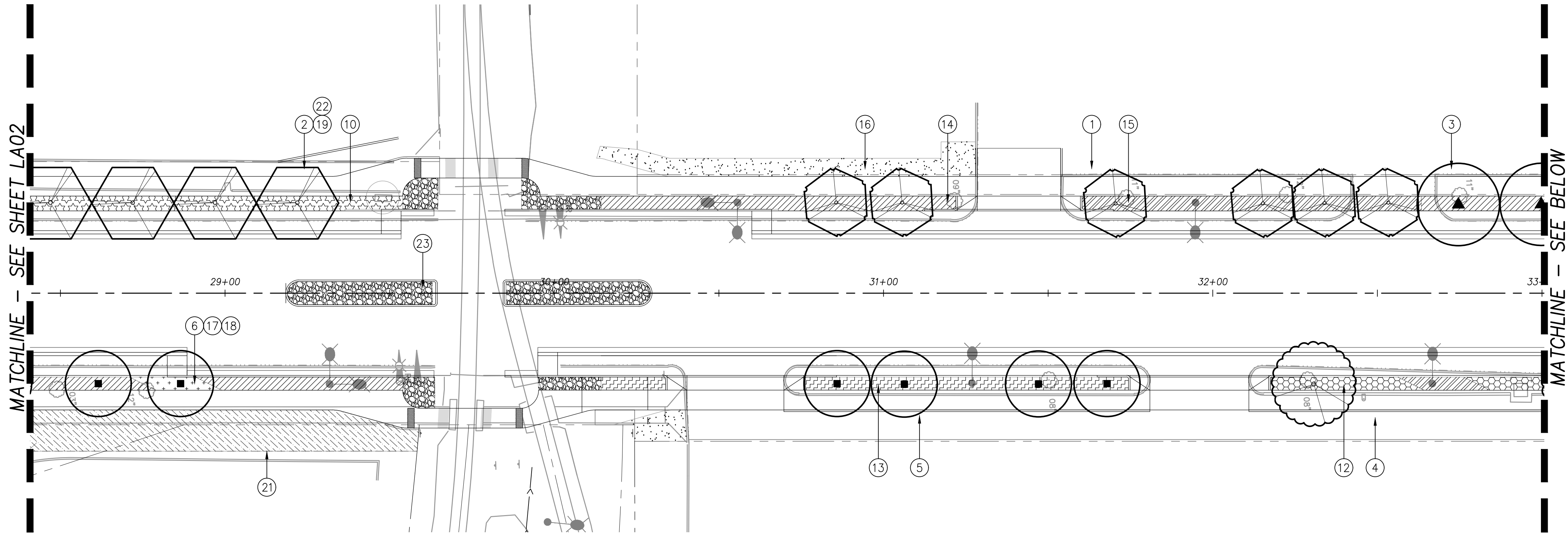
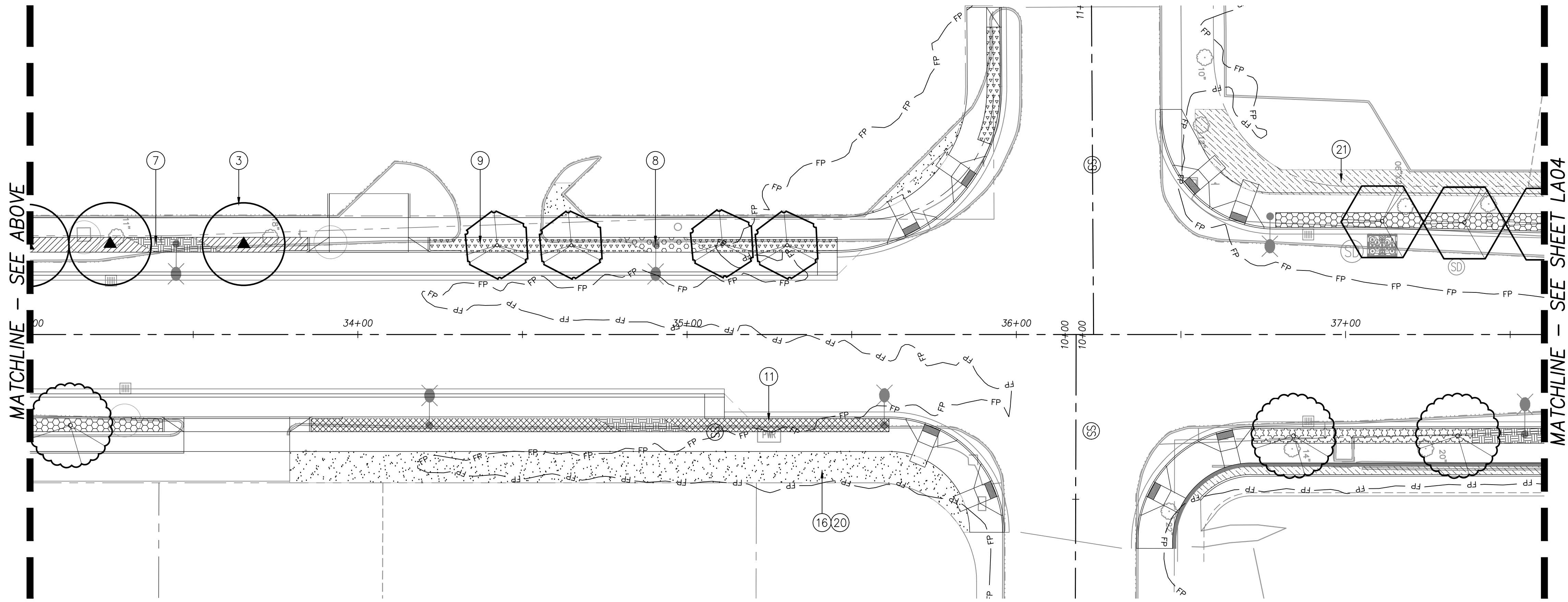


P:\B\N\City of Beaverton\B\N-24 (Western Avenue)\B\N-24-DWG\SS\Sheets\B\N-24-LA-PLANTING PLAN.dwg

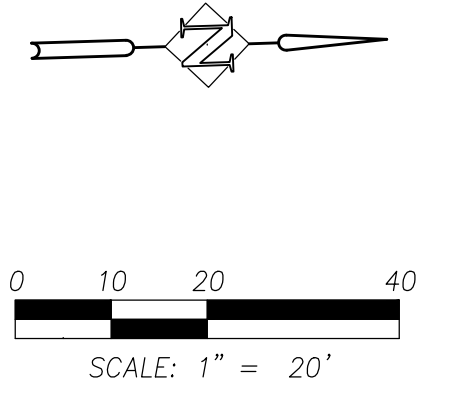


SW WESTERN AVE - STA 28+40 TO 33+00




SW WESTERN AVE - STA 33+00 TO 37+60

- ### LANDSCAPE NOTES
- 1 PLANT GINKGO BILOBA 'COLONNADE' SPACED AS SHOWN (11) - 1.5" CALIPER
 - 2 PLANT CARPINUS BETULUS 'FRANS FONTAINE' SPACED AS SHOWN (7) - 1.5" CALIPER
 - 3 PLANT NYSSA SYLVATICA 'WILDFIRE' SPACED AS SHOWN (4) - 1.5" CALIPER
 - 4 PLANT STYRAX JAPONICUS SPACED AS SHOWN (7) - 1.5" CALIPER
 - 5 PLANT FRAXINUS EXCELSIOR 'GOLDEN DESERT' SPACED AS SHOWN (14) - 1.5" CALIPER
 - 6 PLANT CISTUS X CANESCENS 36" O.C. (23) - 1 GALLON
 - 7 PLANT PHILADELPHUS 'SNOW DWARF' 30" O.C. (44) - 1 GALLON
 - 8 PLANT VARIEGATED CARMEL CREEPER 36" O.C. (8) - 1 GALLON
 - 9 PLANT JUNIPERUS SQUAMATA 'BLUE STAR' 36" O.C. (53) - 1 GALLON
 - 10 PLANT FESTUCA GLAUCA 'ELIJAH BLUE' 12" O.C. (610) - 1 GALLON
 - 11 PLANT HELICTOTRICHON SEMPERVIRENS 24" O.C. (250) - 1 GALLON
 - 12 PLANT MAHONIA REPENS 24" O.C. (230) - 1 GALLON
 - 13 PLANT POTENTILLA FRUTICOSA 'GOLD STAR' 30" O.C. (86) - 1 GALLON
 - 14 PLANT CAREX TUMULICOLA 18" O.C. (653) - 1 GALLON
 - 15 PLANT ARCTOSTAPHYLOS UVA-URSI 'POINT REYES' 24" O.C. (144) - 1 GALLON
 - 16 PLANT SEED MIX NO. 1 AS SHOWN, 0.08 AC
 - 17 PLACE TOPSOIL IN ALL PLANTING AREAS, 190 CY, 12" DEPTH
 - 18 PLACE COMPOST MULCH IN ALL PLANTING AREAS, 47 CY, 3" DEPTH
 - 19 INSTALL ROOT BARRIER 18" DEEP X 8' EACH SIDE OF TREE, 736 LF
 - 20 PLACE TOPSOIL IN DISTURBED AREAS, 45 CY, 4" DEPTH
 - 21 PLACE 3" DEEP BARK MULCH AT DISTURBED AREAS AS SHOWN - 22 CY
 - 22 INSTALL WATERING BAGS AT TREES, TYP. - 46 EA.
 - 23 PLACE 3"-6" ROUND RIVER ROCK 6" DEEP IN PLANTERS AS SHOWN - 67 CY



PLANTING PLAN
SW WESTERN AVE IMPROVEMENTS
 BEAVERTON, OREGON

Harper Houf Peterson
Righellis Inc.
 ENGINEERS, PLANNERS
 LANDSCAPE ARCHITECTS & SURVEYORS
 205 SE Spokane Street, Suite 200, Portland, OR 97202
 phone: 503.221.1131 www.hhp.com fax: 503.221.1171

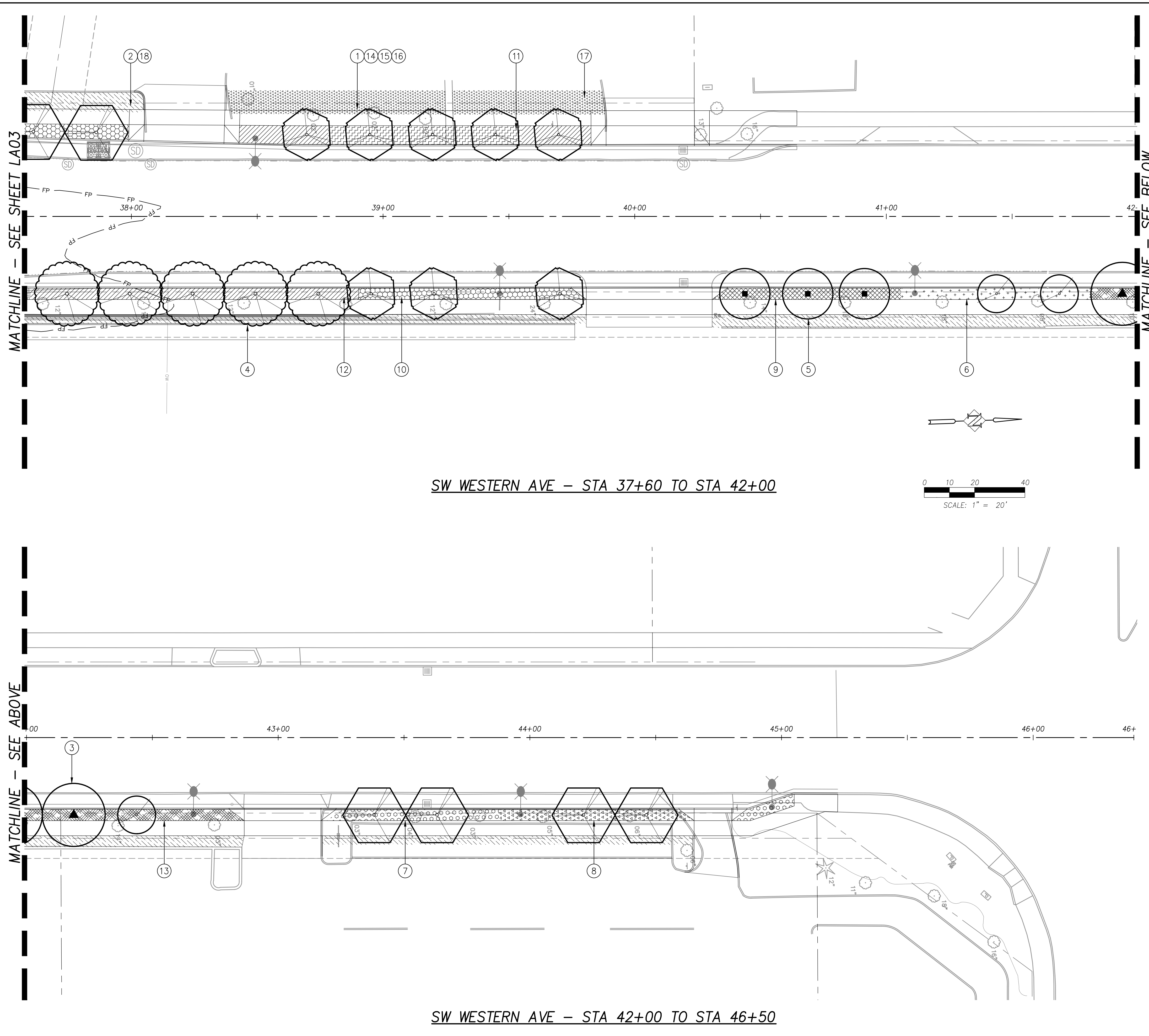


DESIGNED:	HHPR TEAM
DRAWN:	HHPR TEAM
CHECKED:	BRA
DATE:	2-5-21

DATE	NO.	DESCRIPTION

SHEET NO.
LA03
 JOB NO. BVN-24

P:\B\N\ (City of Beaverton)\B\N-24 (Western Avenue)\B\N24-DWG\SS\Sheets\B\N24-LA-PLANTING PLAN.dwg



SW WESTERN AVE - STA 37+60 TO STA 42+00

SW WESTERN AVE - STA 42+00 TO STA 46+50

- ### LANDSCAPE NOTES
- ① PLANT GINKGO BILOBA 'COLONNADE' SPACED AS SHOWN (8) - 1.5" CALIPER
 - ② PLANT CARPINUS BETULUS 'FRANS FONTAINE' SPACED AS SHOWN (5) - 1.5" CALIPER
 - ③ PLANT NYSSA SYLVATICA 'WILDFIRE' SPACED AS SHOWN (2) - 1.5" CALIPER
 - ④ PLANT STYRAX JAPONICUS SPACED AS SHOWN (5) - 1.5" CALIPER
 - ⑤ PLANT FRAXINUS EXCELSIOR 'GOLDEN DESERT' SPACED AS SHOWN (3) - 1.5" CALIPER
 - ⑥ PLANT CISTUS X CANESCENS 36" O.C. (98) - 1 GALLON
 - ⑦ PLANT VARIEGATED CARMEL CREEPER 36" O.C. (.38) - 1 GALLON
 - ⑧ PLANT JUNIPERUS SQUAMATA 'BLUE STAR' 36" O.C. (28) - 1 GALLON
 - ⑨ PLANT HELICOTRICHON SEMPERVIRENS 24" O.C. (.94) - 1 GALLON
 - ⑩ PLANT MAHONIA REPENS 24" O.C. (178) - 1 GALLON
 - ⑪ PLANT POTENTILLA FRUTICOSA 'GOLD STAR' 30" O.C. (106) - 1 GALLON
 - ⑫ PLANT CAREX TUMULICOLA 18" O.C. (535) - 1 GALLON
 - ⑬ PLANT COTONEASTER DAMMERI 'CORAL BEAUTY' 24" O.C. (85) - 1 GALLON
 - ⑭ PLACE TOPSOIL IN ALL PLANTING AREAS, 133 CY, 12" DEPTH
 - ⑮ PLACE COMPOST MULCH IN ALL PLANTING AREAS, 33 CY, 3" DEPTH
 - ⑯ INSTALL ROOT BARRIER 18" DEEP X 8' EACH SIDE OF TREE, 480 LF
 - ⑰ PLACE BARK MULCH AT DISTURBED AREAS AS SHOWN, 38 CY, 3" DEPTH
 - ⑱ INSTALL WATERING BAGS AT TREES, TYP. - 26 EA.

PLANTING PLAN

SW WESTERN AVE IMPROVEMENTS

BEAVERTON, OREGON

Harper Houf Peterson

Righellis Inc.

ENGINEERS, PLANNERS
LANDSCAPE ARCHITECTS & SURVEYORS

205 SE Spokane Street, Suite 200, Portland, OR 97202
phone: 503.221.1131 www.hhp.com fax: 503.221.1171

DESIGNED:	HHPR TEAM	DRAWN:	HHPR TEAM
CHECKED:	BRA	DATE:	2-5-21
R E V I S I O N S		DESCRIPTION	
DATE	NO.	DESCRIPTION	
SHEET NO.			
LA04			
JOB NO. BVN-24			